


TEN-T Story for the Arctic Europe





Barents Corridor



**Northern Axis-
The Silk Road**



The map illustrates a transport corridor starting from Kouvola in Finland, passing through St. Petersburg, Moscow/Kaluga, Minsk, and Khorgos, then crossing into China through Xi'an, Zhengzhou, and Manzhouli, finally reaching Vladivostok. Other cities shown include Narvik, Haparanda, Beijing, Lianyungang, Shanghai, and Hong Kong.



THE BARENTS EURO-ARCTIC REGION

Joint Barents Transport Plan

Proposals for development of transport corridors for further studies



September 2013

